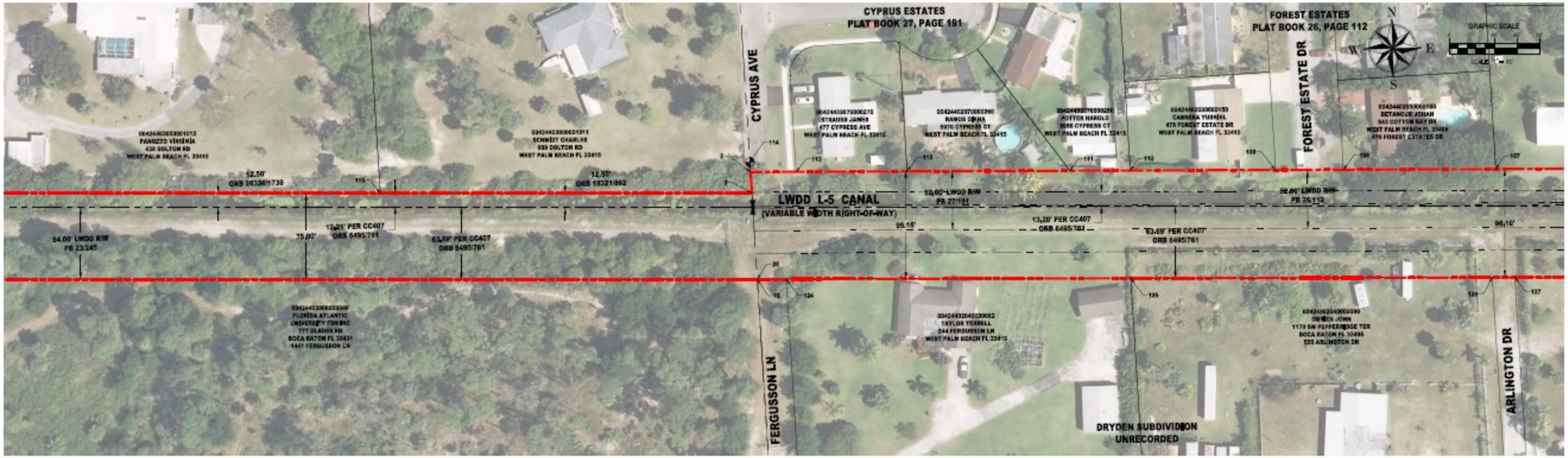

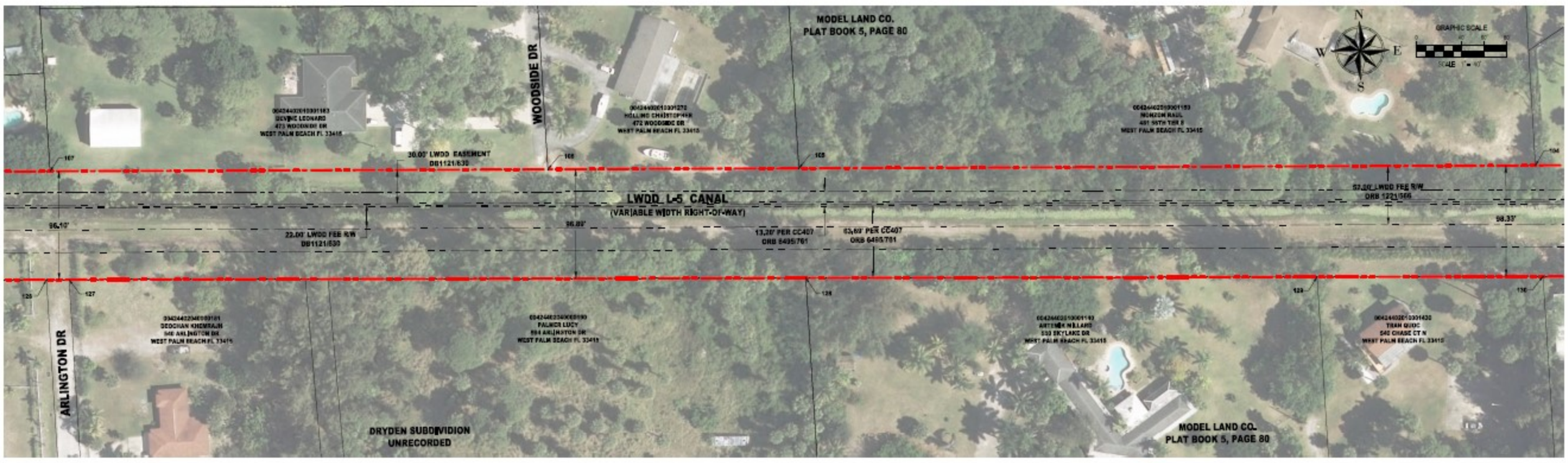

REVISIONS:			
No:	DATE:	DESCRIPTION:	BY:

DRAWING INFORMATION:	
DATE:	08/19/2016
SCALE:	1" = 40'
DRAWN BY:	K. SMITH
CHECKED BY:	K. SMITH
CAD FILE:	0867W-L5_JOG_D3
AERIAL DATE:	2015

NOTE:
MAP WWAS COMPILED USING PALM BEACH COUNTY GIS GEOGRAPHIC DATA, SURVEYS, DEEDS, PLATS, PLANIMETRIC MAPS, AND OTHER PUBLIC DOMAIN RECORDS, WHILE EVERY EFFORT HAS BEEN MADE TO PRESERVE THE INTEGRITY OF THE DATA, THE ACCURACY VARIES AND SHOULD NOT BE RELIED UPON FOR ANYTHING OTHER THAN REFERENCE.

MAP DISCLAIMER:
LAKE WORTH DRAINAGE DISTRICT MAKES NO WARRANTIES AND/OR REPRESENTATIONS WITH RESPECT TO SUCH INFORMATION AND FURTHER EXPRESSLY DISCLAIMS ANY AND ALL WARRANTIES AND/OR REPRESENTATIONS REGARDING THE USABILITY, ACCURACY, COMPLETENESS, VALIDITY AND RELIABILITY OF SUCH INFORMATION.

THIS MAP IS FOR INFORMATIONAL PURPOSES ONLY AND DOES NOT REPRESENT A SURVEY

LAKE WORTH DRAINAGE DISTRICT
13081 MILITARY TRAIL
DELRAY BEACH, FLORIDA 33484-1105
PHONE (561) 496-5363 • FAX (561) 495-9694
WWW.LWDD.NET

CANAL REHABILITATION PROJECT

L-5 CANAL RIGHT-OF-WAY
JOG ROAD TO E-3 CANAL

SHEET 2 OF: 3

LWDD PROJECT No: 16-9837P01

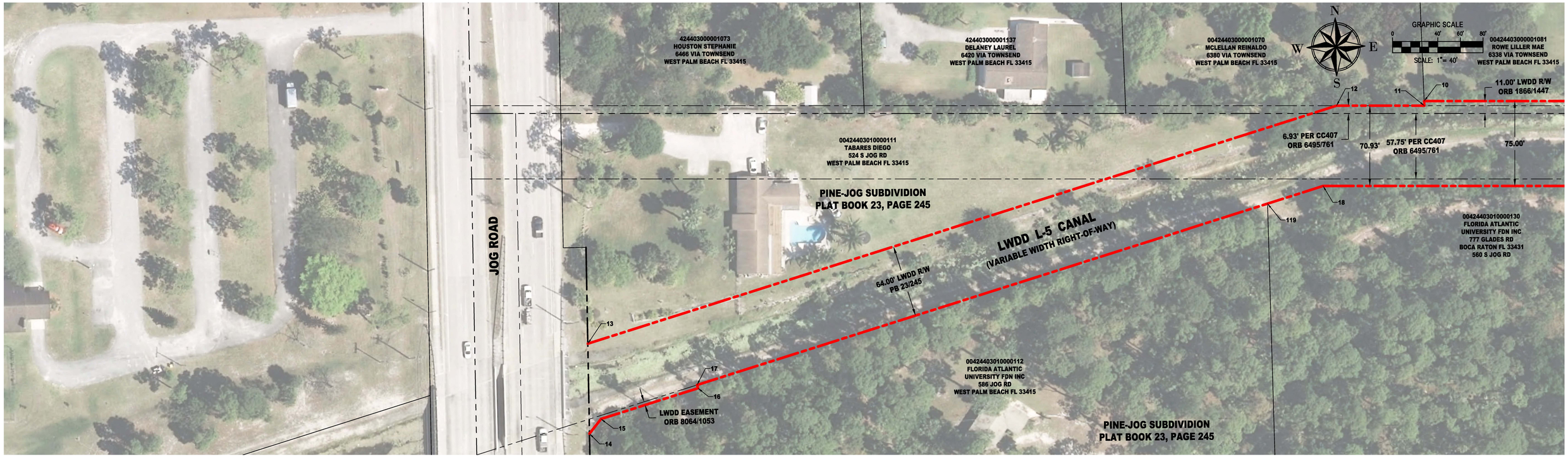

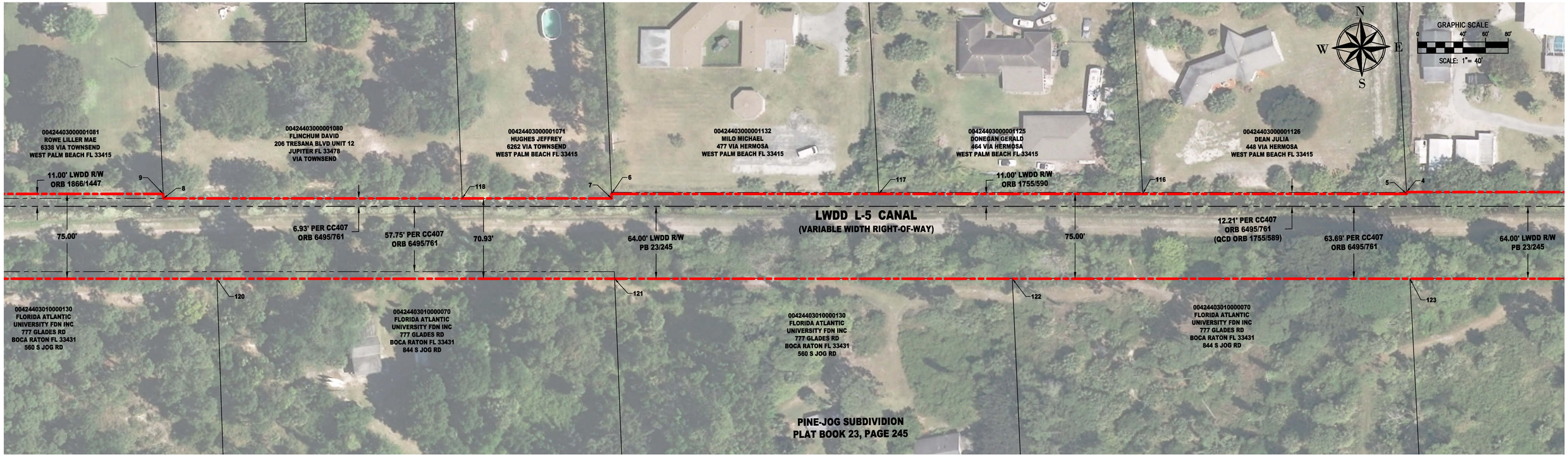

REVISIONS:			
№:	DATE:	DESCRIPTION:	BY:

Q:\540\CAD_projects\09837p01-L5_Jog_E3\09837p01-L5_Jog_E3.dwg 5/9/2016 8:56 AM

DRAWING INFORMATION:	
DATE:	03/15/2016
SCALE:	1" = 40'
DRAWN BY:	K. SMITH
CHECKED BY:	K. SMITH
CAD FILE:	09837P01-L5_JOG_E3
AERIAL DATE:	2015

NOTE:
MAP WWAS COMPILED USING PALM BEACH COUNTY GIS GEOGRAPHIC DATA, SURVEYS, DEEDS, PLATS, PLANIMETRIC MAPS, AND OTHER PUBLIC DOMAIN RECORDS. WHILE EVERY EFFORT HAS BEEN MADE TO PRESERVE THE INTEGRITY OF THE DATA, THE ACCURACY VARIES AND SHOULD NOT BE RELIED UPON FOR ANYTHING OTHER THAN REFERENCE.

MAP DISCLAIMER:
LAKE WORTH DRAINAGE DISTRICT MAKES NO WARRANTIES AND/OR REPRESENTATIONS WITH RESPECT TO SUCH INFORMATION AND FURTHER EXPRESSLY DISCLAIMS ANY AND ALL WARRANTIES AND/OR REPRESENTATIONS REGARDING THE USABILITY, ACCURACY, COMPLETENESS, VALIDITY AND RELIABILITY OF SUCH INFORMATION.

THIS MAP IS FOR INFORMATIONAL PURPOSES ONLY AND DOES NOT REPRESENT A SURVEY

LAKE WORTH DRAINAGE DISTRICT
13081 MILITARY TRAIL
DELRAY BEACH, FLORIDA 33484-1105
PHONE (561) 498-5363 • FAX (561) 495-9694
WWW.LWDD.NET

CANAL REHABILITATION PROJECT

L-5 CANAL RIGHT-OF-WAY
JOG ROAD TO E-3 CANAL

SHEET 1 OF: 3

LWDD PROJECT №:
16-9837P01