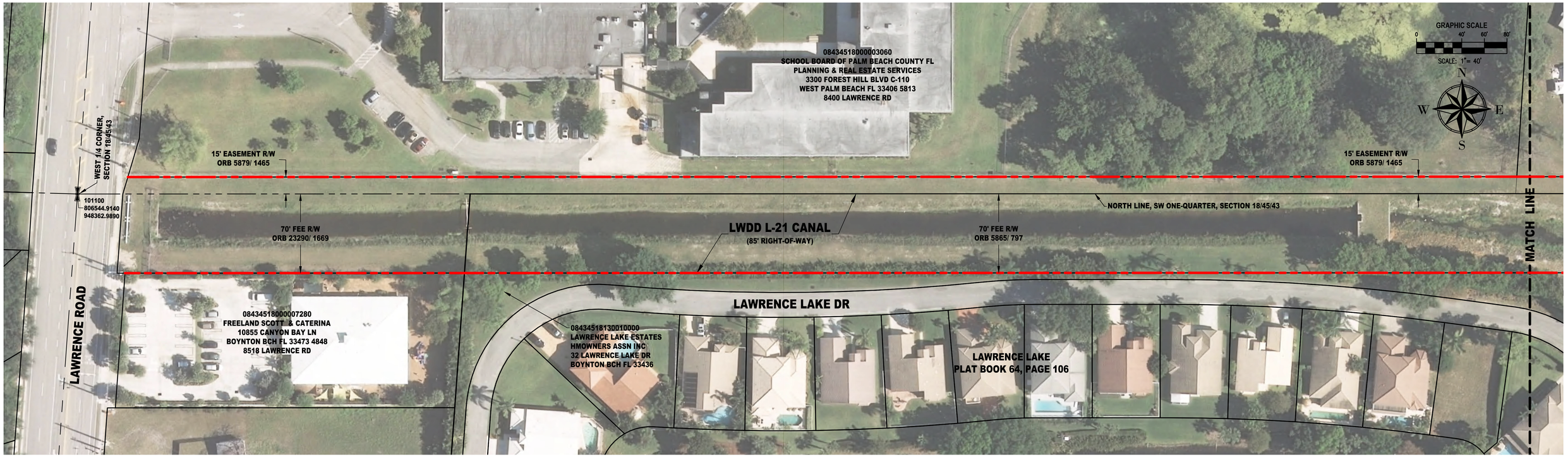

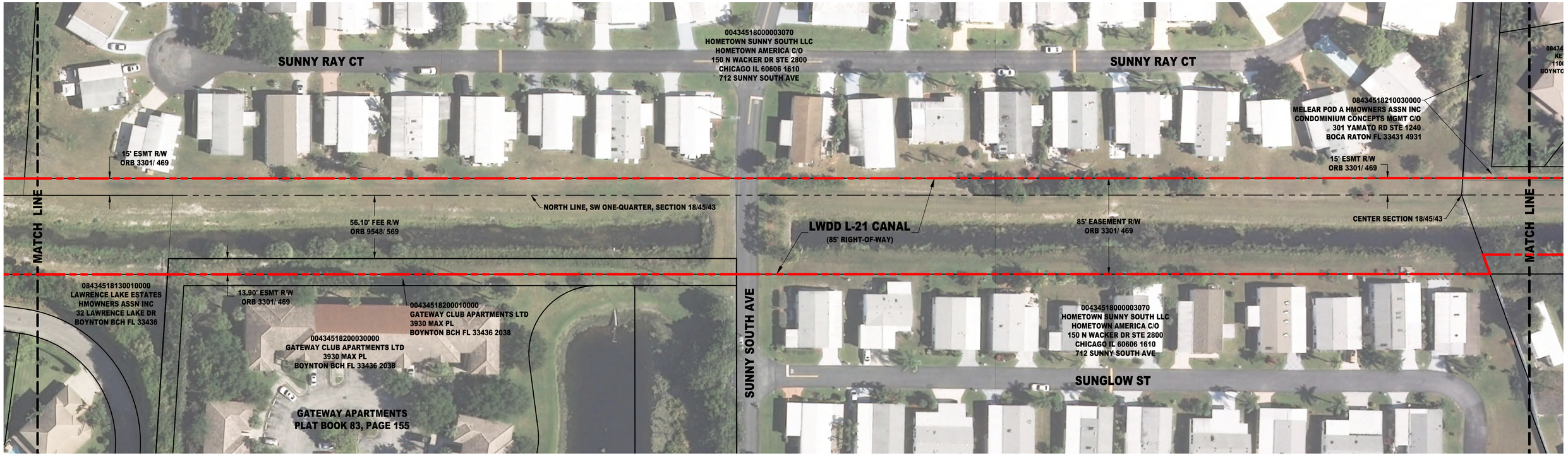

REVISIONS:			
№:	DATE:	DESCRIPTION:	BY:

Q:\540\CAD_projects\09950P04-L21_Lawrence_ E-4\09950P04-L21_Lawrence_ E-4.dwg 9/25/2017 11:41 AM

DRAWING INFORMATION:	
DATE:	09/25/2017
SCALE:	1" = 40'
DRAWN BY:	D. BENDS
CHECKED BY:	D. BENDS
CAD FILE:	09950P04-L21_LAWRENCE_ E-4
AERIAL DATE:	2015

NOTE:
MAP WAS COMPILED USING PALM BEACH COUNTY GIS GEOGRAPHIC DATA, SURVEYS, DEEDS, PLATS, PLANIMETRIC MAPS, AND OTHER PUBLIC DOMAIN RECORDS. WHILE EVERY EFFORT HAS BEEN MADE TO PRESERVE THE INTEGRITY OF THE DATA, THE ACCURACY VARIES AND SHOULD NOT BE RELIED UPON FOR ANYTHING OTHER THAN REFERENCE.

MAP DISCLAIMER:
LAKE WORTH DRAINAGE DISTRICT MAKES NO WARRANTIES AND/OR REPRESENTATIONS WITH RESPECT TO SUCH INFORMATION AND FURTHER EXPRESSLY DISCLAIMS ANY AND ALL WARRANTIES AND/OR REPRESENTATIONS REGARDING THE USABILITY, ACCURACY, COMPLETENESS, VALIDITY AND RELIABILITY OF SUCH INFORMATION.

MAP SHOWN HEREON IS FOR INFORMATIONAL PURPOSES ONLY AND DOES NOT REPRESENT A SURVEY

LAKE WORTH DRAINAGE DISTRICT
13081 MILITARY TRAIL
DELRAY BEACH, FLORIDA 33484-1105
PHONE (561) 498-5363 • FAX (561) 495-9694
WWW.LWDD.NET

CANAL REHABILITATION PROJECT

L-21 CANAL RIGHT-OF-WAY
LAWRENCE ROAD TO E-4 CANAL

SHEET 1 OF: 3

LWDD PROJECT №:
16-9950P04

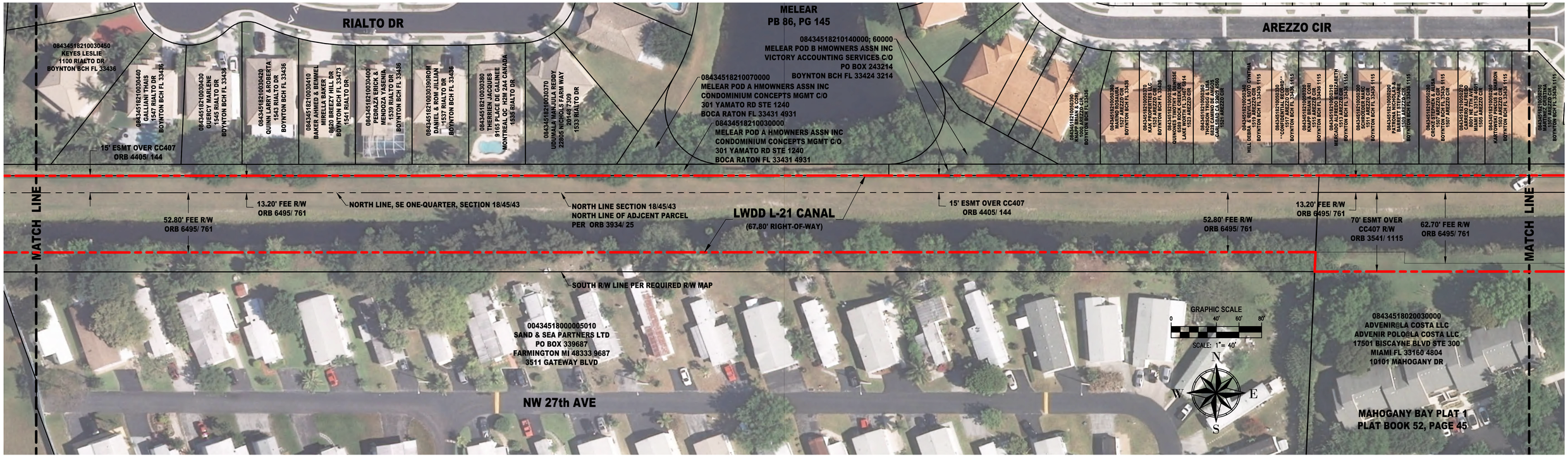

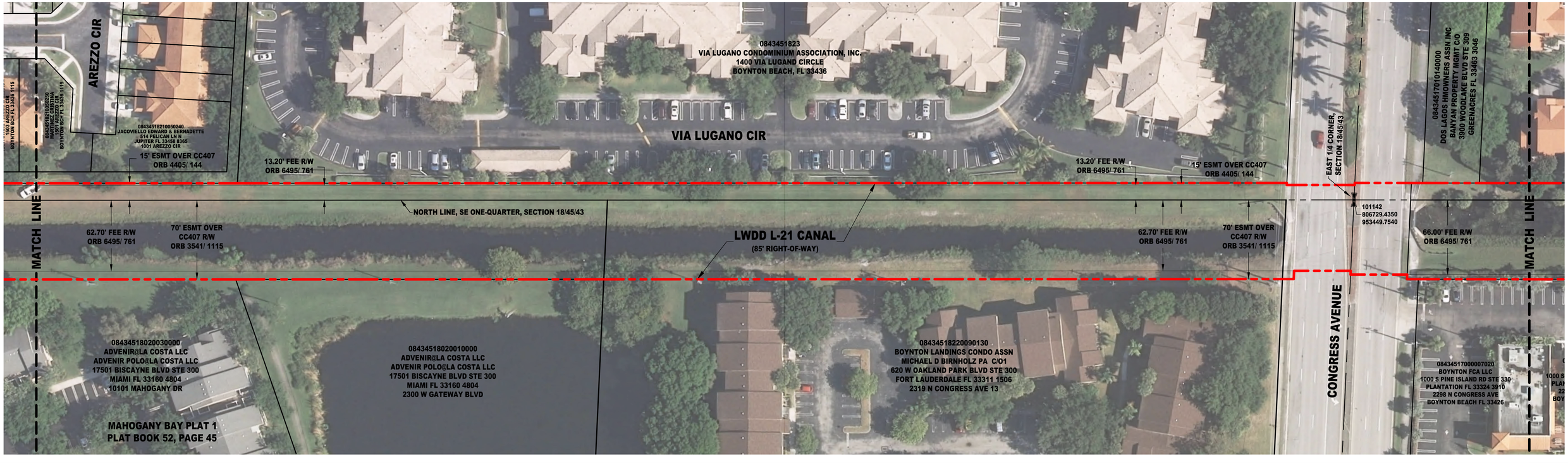

REVISIONS:			
№:	DATE:	DESCRIPTION:	BY:

Q:\540\CAD_projects\09950P04-L21_Lawrence_ E-4\09950P04-L21_Lawrence_ E-4.dwg 9/25/2017 11:41 AM

DRAWING INFORMATION:	
DATE:	09/25/2017
SCALE:	1" = 40'
DRAWN BY:	D. BENDS
CHECKED BY:	D. BENDS
CAD FILE:	09950P04-L21_LAWRENCE_ E-4
AERIAL DATE:	2015

NOTE:
MAP WAS COMPILED USING PALM BEACH COUNTY GIS GEOGRAPHIC DATA, SURVEYS, DEEDS, PLATS, PLANIMETRIC MAPS, AND OTHER PUBLIC DOMAIN RECORDS. WHILE EVERY EFFORT HAS BEEN MADE TO PRESERVE THE INTEGRITY OF THE DATA, THE ACCURACY VARIES AND SHOULD NOT BE RELIED UPON FOR ANYTHING OTHER THAN REFERENCE.

MAP DISCLAIMER:
LAKE WORTH DRAINAGE DISTRICT MAKES NO WARRANTIES AND/OR REPRESENTATIONS WITH RESPECT TO SUCH INFORMATION AND FURTHER EXPRESSLY DISCLAIMS ANY AND ALL WARRANTIES AND/OR REPRESENTATIONS REGARDING THE USABILITY, ACCURACY, COMPLETENESS, VALIDITY AND RELIABILITY OF SUCH INFORMATION.

MAP SHOWN HEREON IS FOR INFORMATIONAL PURPOSES ONLY AND DOES NOT REPRESENT A SURVEY

LAKE WORTH DRAINAGE DISTRICT
13081 MILITARY TRAIL
DELRAY BEACH, FLORIDA 33484-1105
PHONE (561) 498-5363 • FAX (561) 495-9694
WWW.LWDD.NET

CANAL REHABILITATION PROJECT

L-21 CANAL RIGHT-OF-WAY
LAWRENCE ROAD TO E-4 CANAL

SHEET 2 OF: 3

LWDD PROJECT №: 16-9950P04

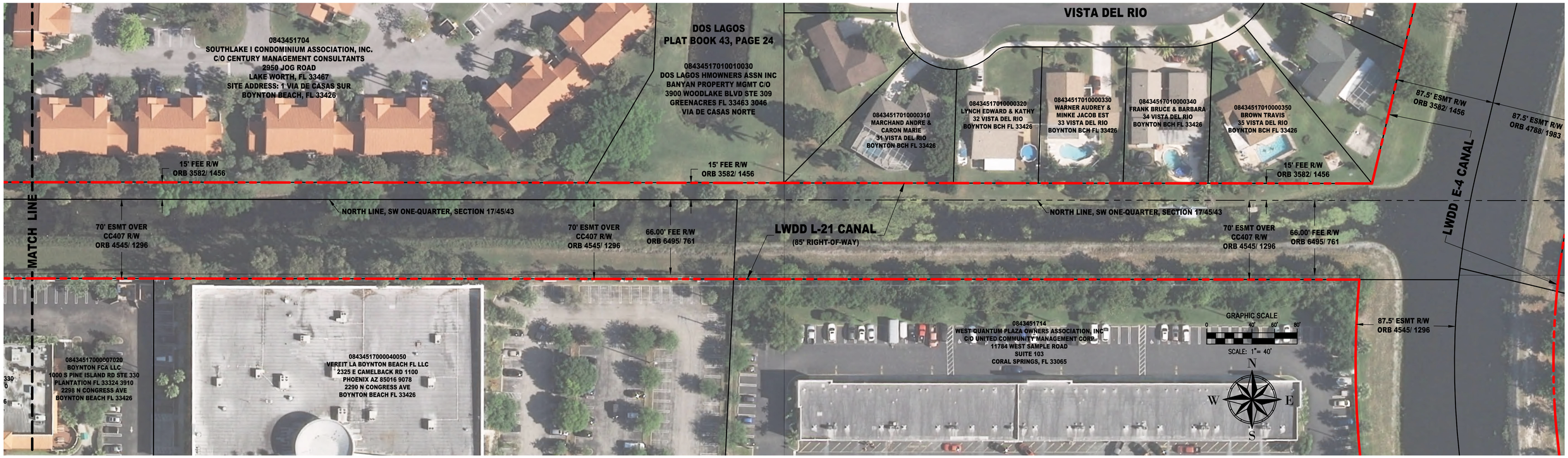

REVISIONS:			
№:	DATE:	DESCRIPTION:	BY:

Q:\540\CAD_projects\09950P04-L21_Lawrence_ E-4\09950P04-L21_Lawrence_ E-4.dwg 9/25/2017 11:41 AM

DRAWING INFORMATION:	
DATE:	09/25/2017
SCALE:	1" = 40'
DRAWN BY:	D. BENDS
CHECKED BY:	D. BENDS
CAD FILE:	09950P04-L21_LAWRENCE_ E-4
AERIAL DATE:	2015

NOTE:
MAP WAS COMPILED USING PALM BEACH COUNTY GIS GEOGRAPHIC DATA, SURVEYS, DEEDS, PLATS, PLANIMETRIC MAPS, AND OTHER PUBLIC DOMAIN RECORDS. WHILE EVERY EFFORT HAS BEEN MADE TO PRESERVE THE INTEGRITY OF THE DATA, THE ACCURACY VARIES AND SHOULD NOT BE RELIED UPON FOR ANYTHING OTHER THAN REFERENCE.

MAP DISCLAIMER:
LAKE WORTH DRAINAGE DISTRICT MAKES NO WARRANTIES AND/OR REPRESENTATIONS WITH RESPECT TO SUCH INFORMATION AND FURTHER EXPRESSLY DISCLAIMS ANY AND ALL WARRANTIES AND/OR REPRESENTATIONS REGARDING THE USABILITY, ACCURACY, COMPLETENESS, VALIDITY AND RELIABILITY OF SUCH INFORMATION.

MAP SHOWN HEREON IS FOR INFORMATIONAL PURPOSES ONLY AND DOES NOT REPRESENT A SURVEY

LAKE WORTH DRAINAGE DISTRICT
13081 MILITARY TRAIL
DELRAY BEACH, FLORIDA 33484-1105
PHONE (561) 498-5363 • FAX (561) 495-9694
WWW.LWDD.NET

CANAL REHABILITATION PROJECT

L-21 CANAL RIGHT-OF-WAY
LAWRENCE ROAD TO E-4 CANAL

SHEET 3 OF: 3

LWDD PROJECT №:
16-9950P04